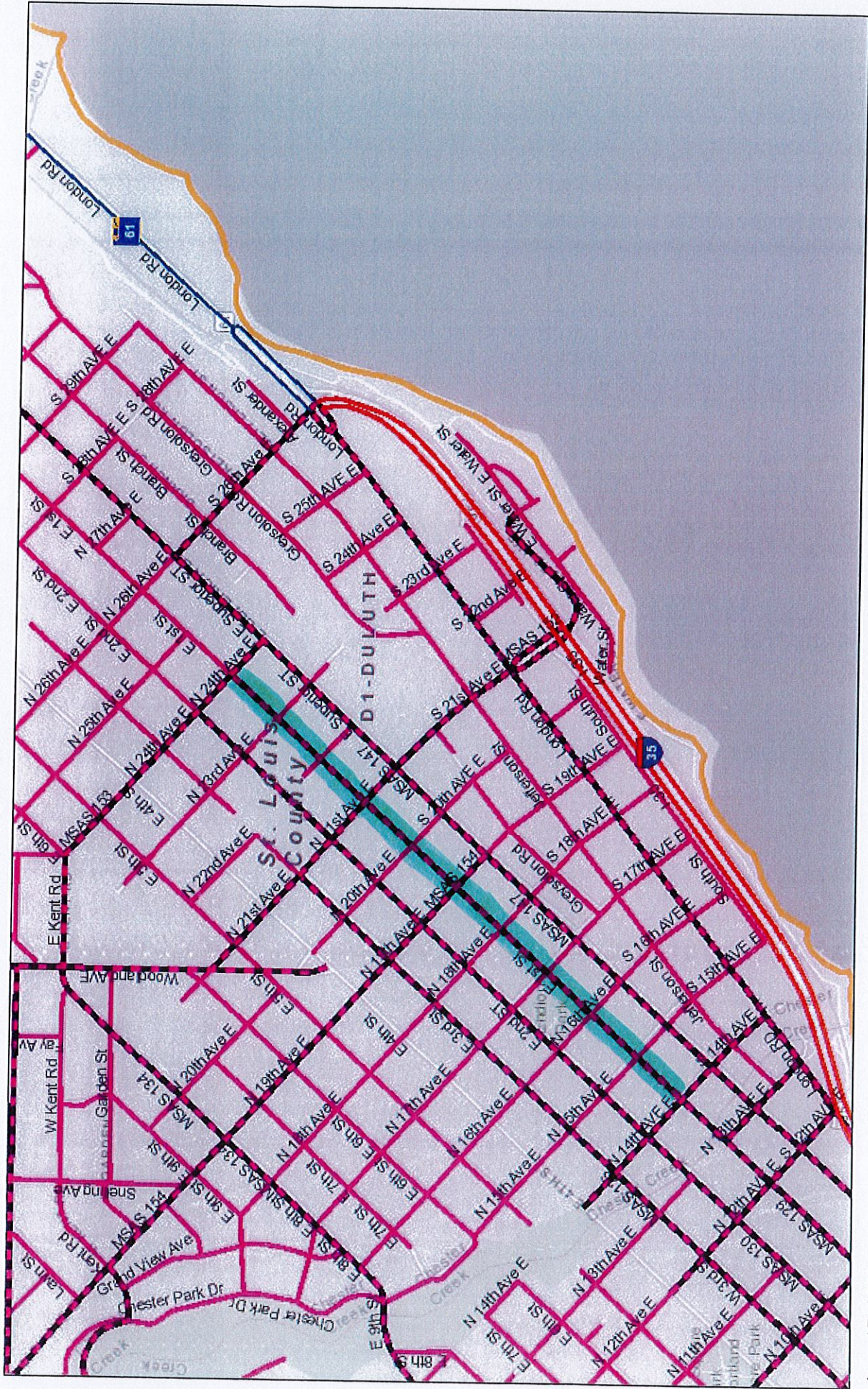





# MnDOT Basemap




June 17, 2020

## Trunk Highway Route System

-  Interstate Highway
-  U.S. Highway
-  MN Highway
-  Other Trunk Highway
-  Municipal State Aid Street
-  Municipal State Aid Street
-  Municipal Street

-  Street Name
-  Construction Districts
-  Counties

**REVOTE  
SEGMENT**




1:18,056

Esri, HERE, Garmin, (c) OpenStreetMap contributors, and the GIS user community



# MnDOT Basemap



July 8, 2020

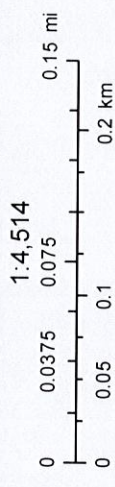
- Trunk Highway Route System**
- Interstate Highway
  - U.S. Highway
  - MN Highway
  - Other Trunk Highway

- Municipal State Aid Street**
- Municipal State Aid Street
  - Municipal Street

- Construction Districts**
- Construction Districts
  - Counties

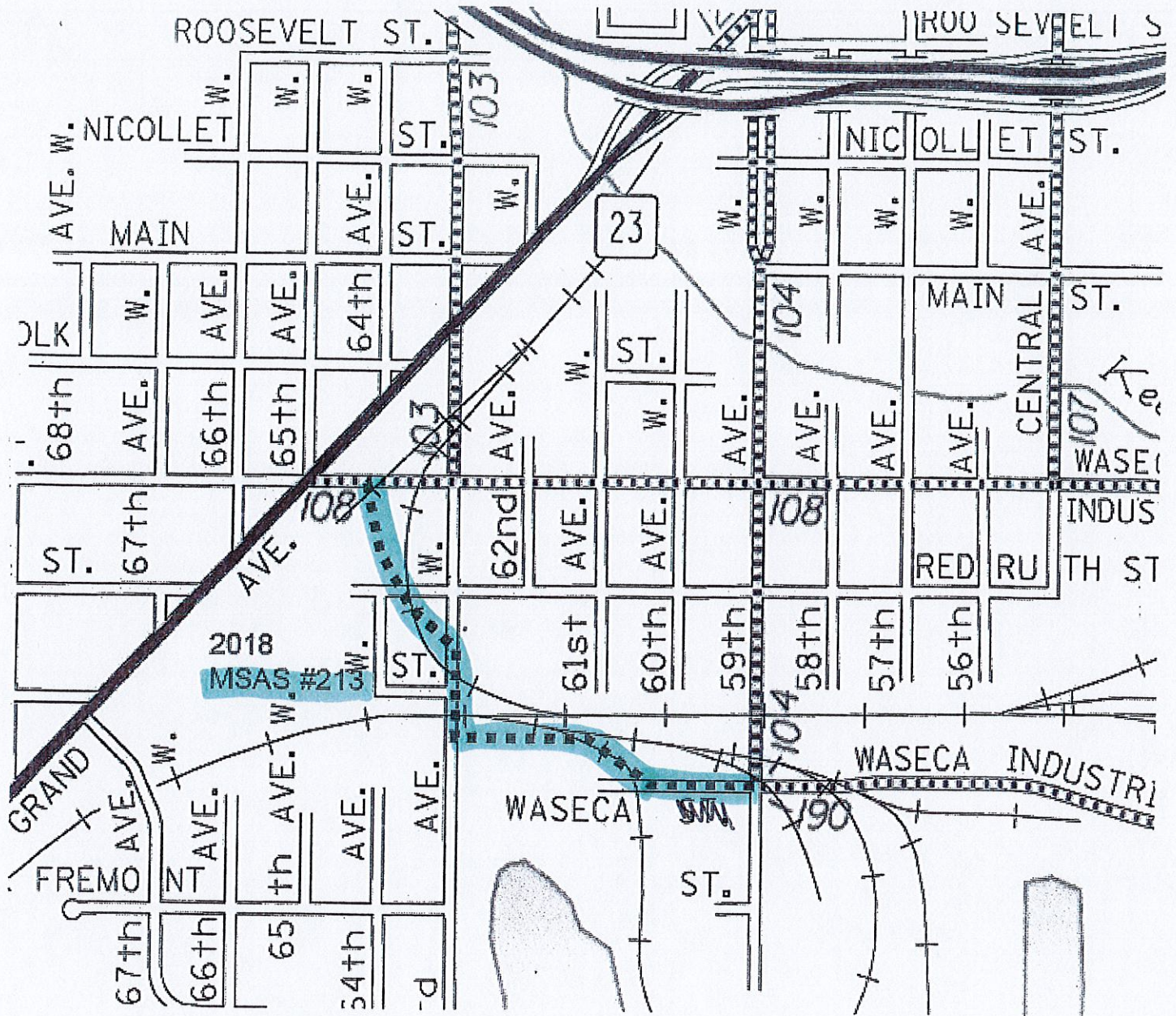


**REVOKE  
SEGMENT**



Esri, HERE, Garmin, (c) OpenStreetMap contributors, and the GIS user community

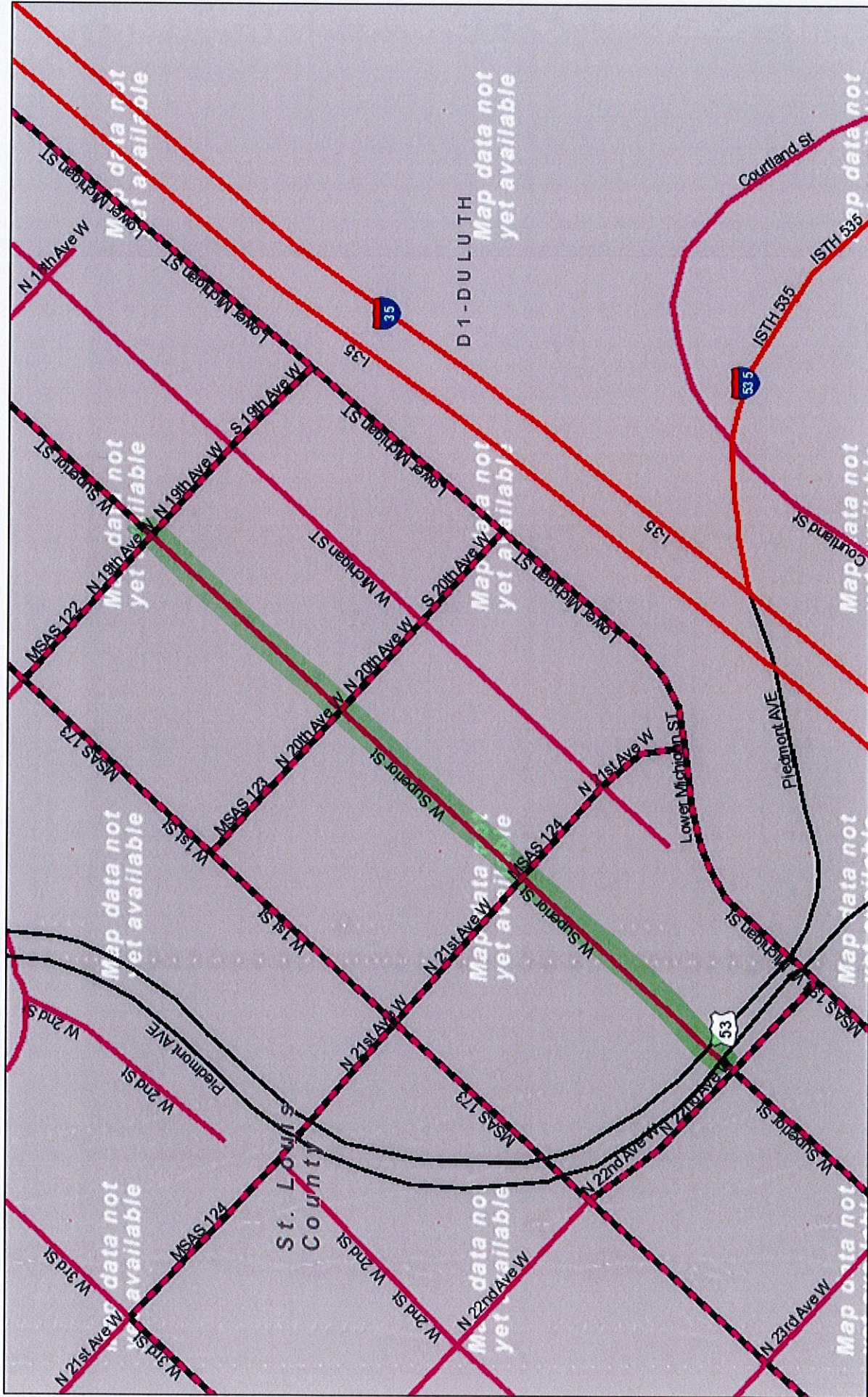




 REVOKE SEGMENT



# MnDOT Basemap

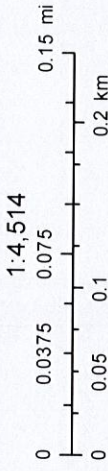


July 8, 2020

- Trunk Highway Route System**
- Interstate Highway
  - U.S. Highway
  - MN Highway
  - Other Trunk Highway
- Municipal State Aid Street**
- Municipal State Aid Street
  - Municipal Street

- Street Name**
- Construction Districts
  - Counties


**NEW SEGMENT**



Esri, HERE, Garmin, (c) OpenStreetMap contributors, and the GIS user community



# MnDOT Basemap



June 17, 2020

- Trunk Highway Route System**
- Interstate Highway
  - U.S. Highway
  - MN Highway
  - Other Trunk Highway
  - Municipal State Aid Street
  - Municipal State Aid Street
  - Municipal Street

- Construction Districts
- Counties

**NEW SEGMENT**

1:4,514

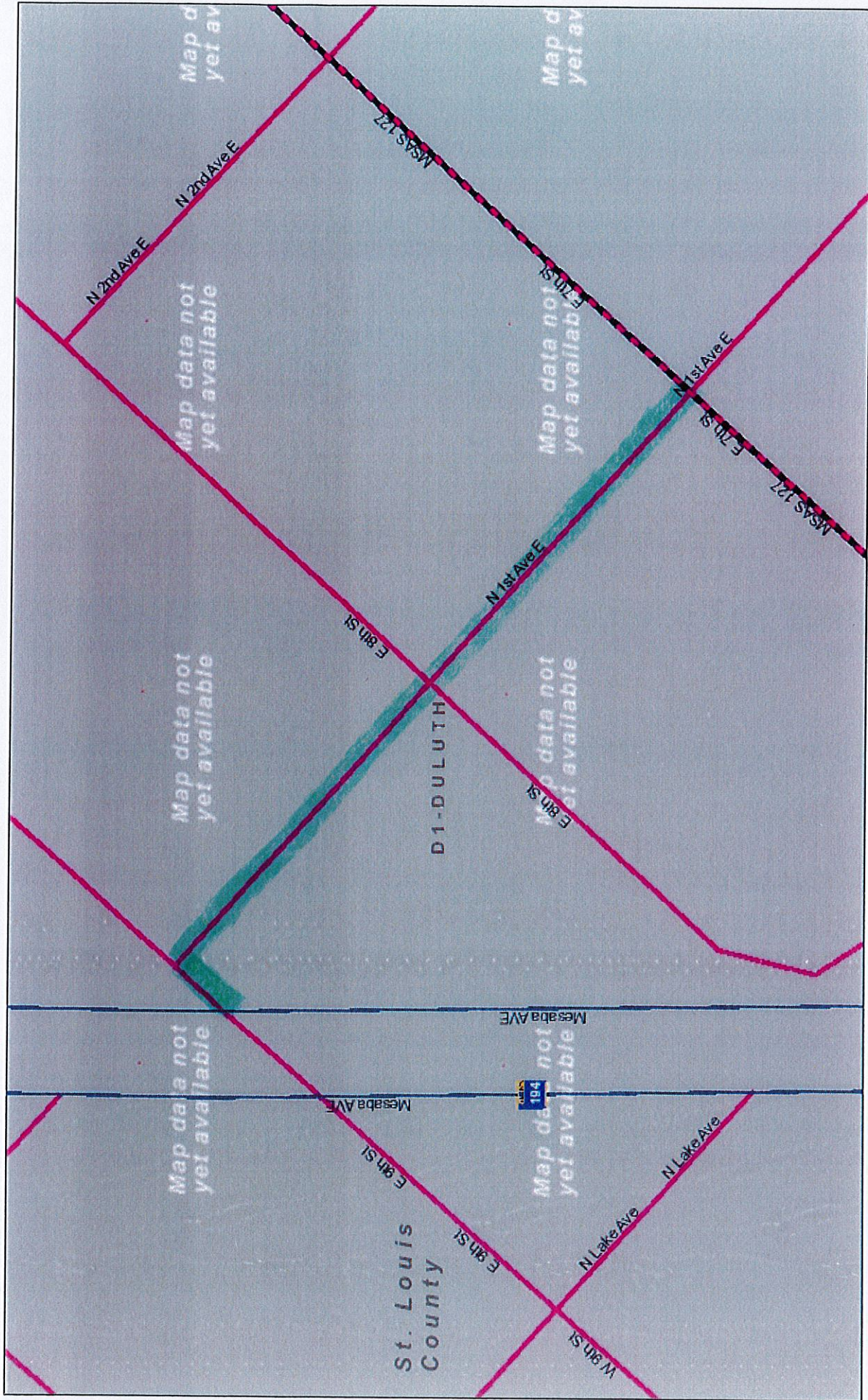
0 0.0375 0.075 0.15 mi

0 0.05 0.1 0.2 km


Esri, HERE, Garmin, (c) OpenStreetMap contributors, and the GIS user community



# MnDOT Basemap




June 16, 2020





# MnDOT Basemap

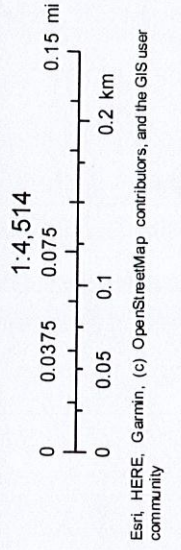


June 17, 2020

- Trunk Highway Route System**
- Interstate Highway
  - U.S. Highway
  - MN Highway
  - Other Trunk Highway

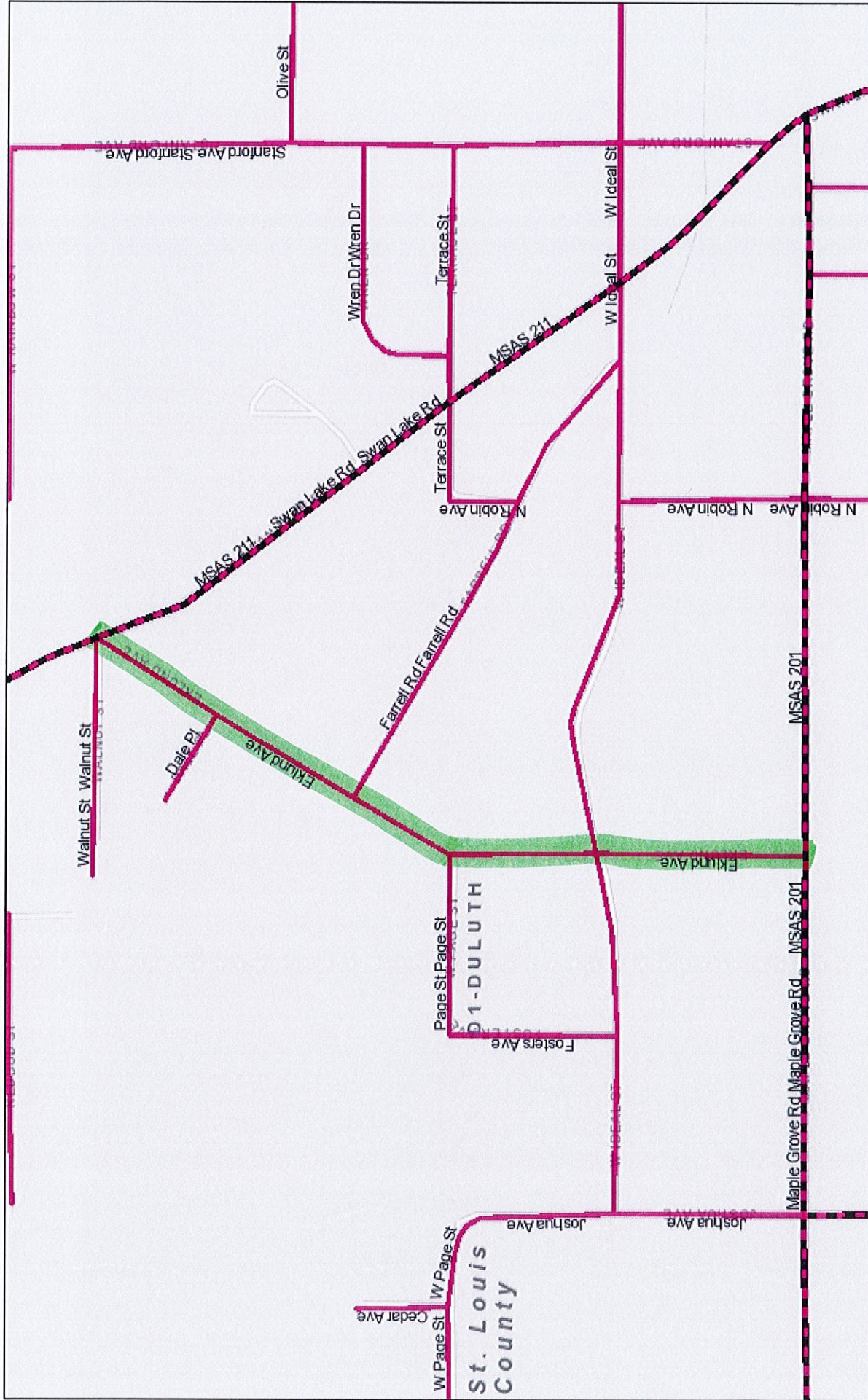
- Street Name**
- Municipal State Aid Street
  - Municipal State Aid Street
  - Municipal Street
- Construction Districts**
- -
- Counties**
- 

**NEW SEGMENT**






# MnDOT Basemap



June 16, 2020

**NEW SEGMENT**

- Trunk Highway Route System**
  - Interstate Highway
  - Other Trunk Highway
  - U.S. Highway
- Municipal State Aid Street**
- Municipal Street**
- Street Name**
- Bridge**
- Construction Districts**
- Countries**



Esri, HERE, Garmin, (c) OpenStreetMap contributors, and the GIS user community