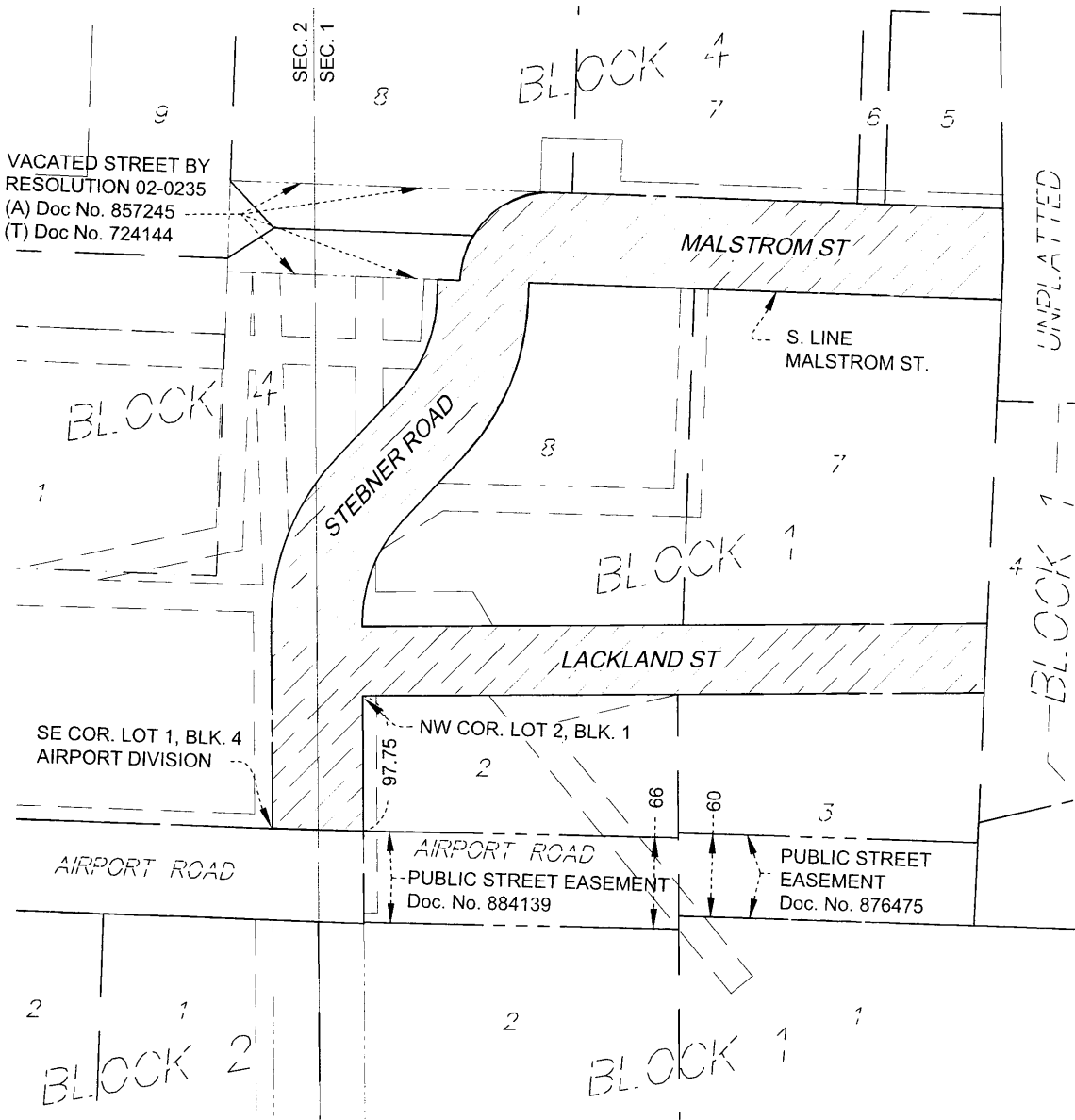
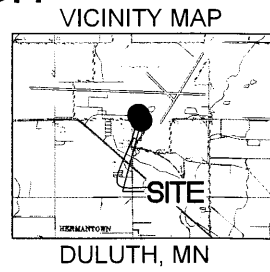
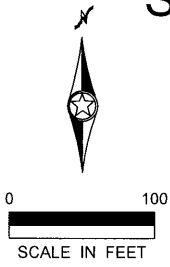


STREET VACATION EXHIBIT

AIRPORT DIVISION

ST. LOUIS COUNTY, MN



VACATED STREET

Approved by the City Engineer of the City of Duluth, MN this 20 day of June 2024

By *[Signature]*

SURVEYED FOR: CITY OF DULUTH

SURVEYED BY: SEH DRAFTED BY: CDM/MJH CHECKED BY: MJH

I hereby certify that this survey, plan, or report was prepared by me or under my direct supervision and that I am a duly Licensed Land Surveyor under the laws of the state of Minnesota.

Signature: *Mark J. Haselius* Lic. No. 47034

Printed Name: MARK J. HASELIUS Date: 6/17/2024

PHONE: 218.279.3000
418 W SUPERIOR ST
STE 200
DULUTH, MN 55802-1512
www.sehinc.com

NO.	BY	DATE	REVISIONS

BLOCKS 1 & 4
AIRPORT DIVISION
ST. LOUIS COUNTY, MN

FILE NO.
175978
CLIENT CODE
EXPL

1

2

STREET VACATION EXHIBIT

AIRPORT DIVISION

ST. LOUIS COUNTY, MN

Street Vacation Descriptions

Stebner Road

All that portion of Stebner Road, as dedicated within AIRPORT DIVISION, according to the plat thereof, on file and of record, in the Office of the County Recorder and the Registrar of Titles, St. Louis County, Minnesota, lying south of the extended south line of Malstrom Street, and north of the following described line:

Beginning at the southeast corner of Lot 1, Block 4 of said AIRPORT DIVISION; thence easterly to a point on the easterly line of said Stebner Road, distant 97.75 feet southerly of the northwest corner of Lot 2, Block 1, said AIRPORT DIVISION.

Lackland Street

All of Lackland Street, as dedicated within AIRPORT DIVISION, according to the plat thereof, on file and of record, in the Office of the St. Louis County Recorder, being adjacent to Lots 2, 3, 7 and 8, Block 1 of said AIRPORT DIVISION, and lying between Stebner Road and Lot 4, Block 1, said AIRPORT DIVISION.

Malstrom Street

All of Malstrom Street, as dedicated within AIRPORT DIVISION, according to the plat thereof, on file and of record, in the Office of the St. Louis County Recorder, EXCEPT that part previously vacated by City of Duluth Resolution 02-0235, recorded as Abstract Document No. 857245 and Torrens Document No. 724144.

I hereby certify that this survey, plan, or report was prepared by me or under my direct supervision and that I am a duly Licensed Land Surveyor under the laws of the state of Minnesota.

Signature: Mark J. Haselius Lic. No. 47034
 Printed Name: MARK J. HASELIUS Date: 6/17/2024



NO.	BY	DATE	REVISIONS

BLOCKS 1 & 4
AIRPORT DIVISION
ST. LOUIS COUNTY, MN

FILE NO. 175978
CLIENT CODE EXPIL
2
2