



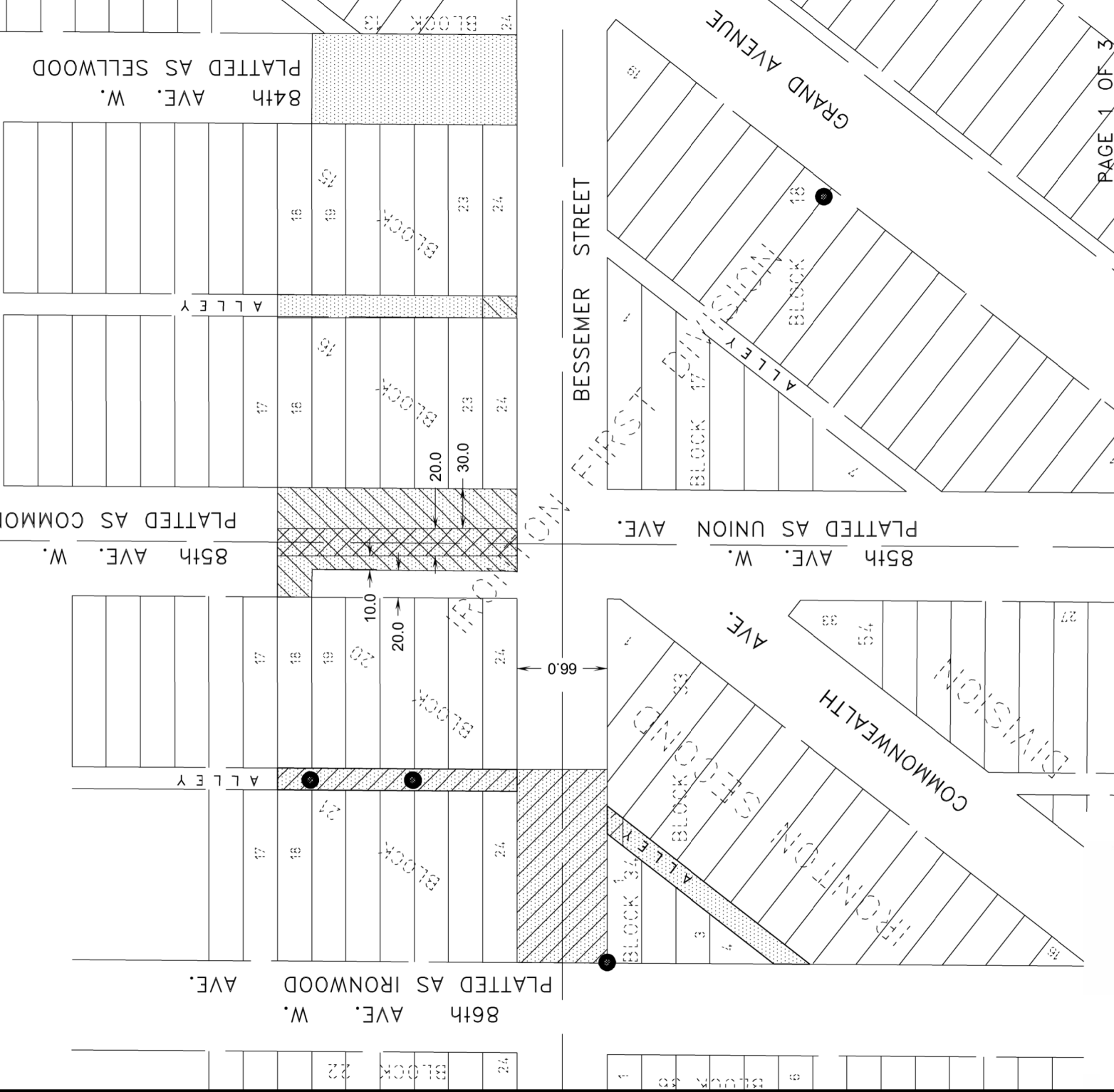
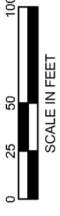
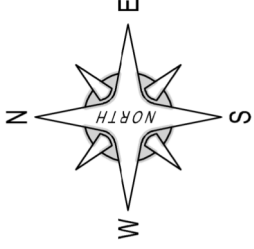


# EXHIBIT A

-  RIGHT OF WAY TO BE VACATED
-  RIGHT OF WAY TO BE VACATED WITH UTILITY EASEMENT RETAINED
-  RIGHT OF WAY TO BE VACATED WITH PUBLIC RECREATIONAL WALKWAY & TRAIL & UTILITY EASEMENT RETAINED
-  RIGHT OF WAY TO BE VACATED WITH UTILITY, STORM & DRAINAGE EASEMENT RETAINED

● IRON ROD FOUND NOV 2019



**EXHIBIT A**

86th W. AVE. PLATTED AS IRONWOOD

18

19

20

21

66.0

18

19

20

24

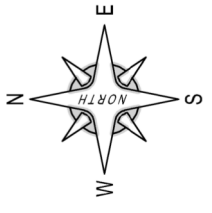
BLOCK 34

BLOCK 33

3

4

ALLEY



|           |         |   |    |      |          |    |
|-----------|---------|---|----|------|----------|----|
| 1         | 2       | 3 | NO | DATE | REVISION | BY |
| 2/13/2020 |         |   |    |      |          |    |
| DATE      | 2/17/74 |   |    |      |          |    |
| REG. NO.  |         |   |    |      |          |    |

HEREBY CERTIFY THAT THIS PLAN WAS PREPARED BY ME OR UNDER MY DIRECT SUPERVISION AND THAT I AM  
A DULY LICENSED PROFESSIONAL LAND SURVEYOR UNDER THE LAWS OF THE STATE OF MINNESOTA.

*Greg Stower*  
**Greg Stower**  
 PRINTED NAME