










Map Components

-  Duluth Area Traffic Signals
-  Interstate Highway
-  U.S./State Multilane Divided Highway
-  U.S./State 2 Lane Highway
-  County Road - Paved
-  County Road - Gravel
-  City Street

Duluth Metro Area EVP Project





St. Louis County, MN Public Works - September 18th, 2018