








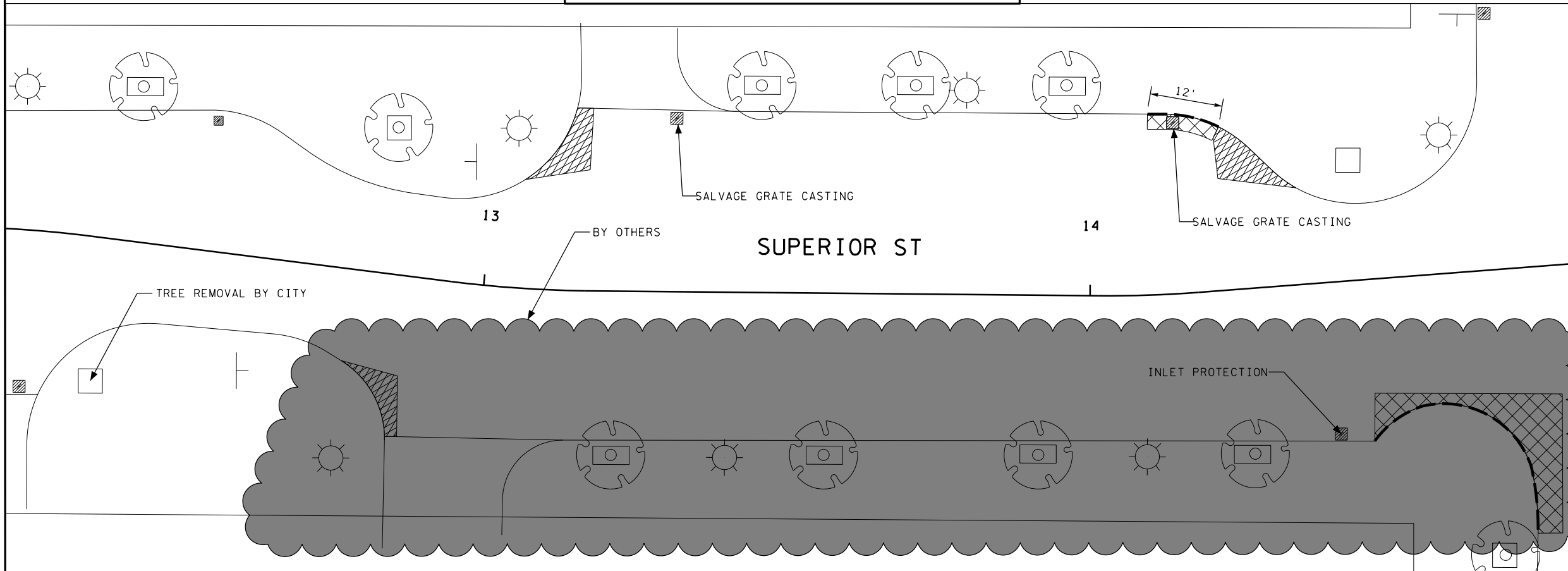


PLOT NAME: A0109\_CL-Development  
 PATH & FILENAME: \\msp-file01\A0000\A0109\_P-Duluth Cross City Trail\PRODUCTION\CADD\PLANS\A0109\_CL-Development.dgn

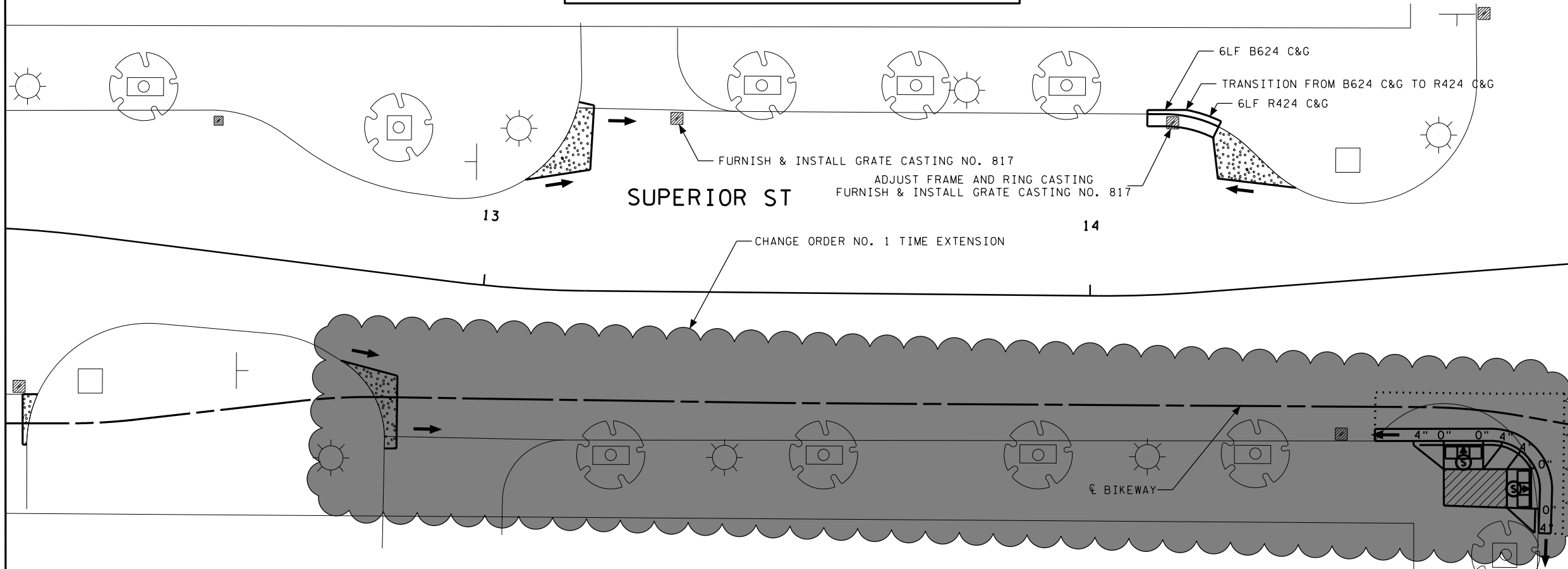
**LEGEND**

-  CONSTRUCT CONCRETE CURB & GUTTER  
CURB HEIGHT MAY VARY TO MATCH EXISTING
-  BITUMINOUS BIKE RAMP -  
SEE DETAIL ON SHEET 7
-  REMOVE EXISTING BITUMINOUS  
PAVEMENT TO TOP OF CONCRETE
-  REMOVE PAVEMENT
-  REMOVE CURB AND GUTTER
-  INPLACE DRAINAGE INLET
-  INPLACE LIGHT POLE
-  INPLACE SIGN
-  INPLACE TREE

**REMOVAL PLANS**



**CONSTRUCTION PLANS**



**DRAWN BY:** BNT

**ENGINEER**

*Christopher J. Bower*

52599

LIC. NO.

04/23/2021

DATE

**CHECKED BY:** CJB

CHRISTOPHER J. BOWER

**TOOLE DESIGN**

212 THIRD AVE NORTH, SUITE 352  
MINNEAPOLIS, MN 55401  
PHONE: 612.584.4094  
FAX: 301.927.2800  
www.tooledesign.com



**CROSS CITY TRAIL  
RELOCATION**

**REMOVAL AND CONSTRUCTION PLANS**

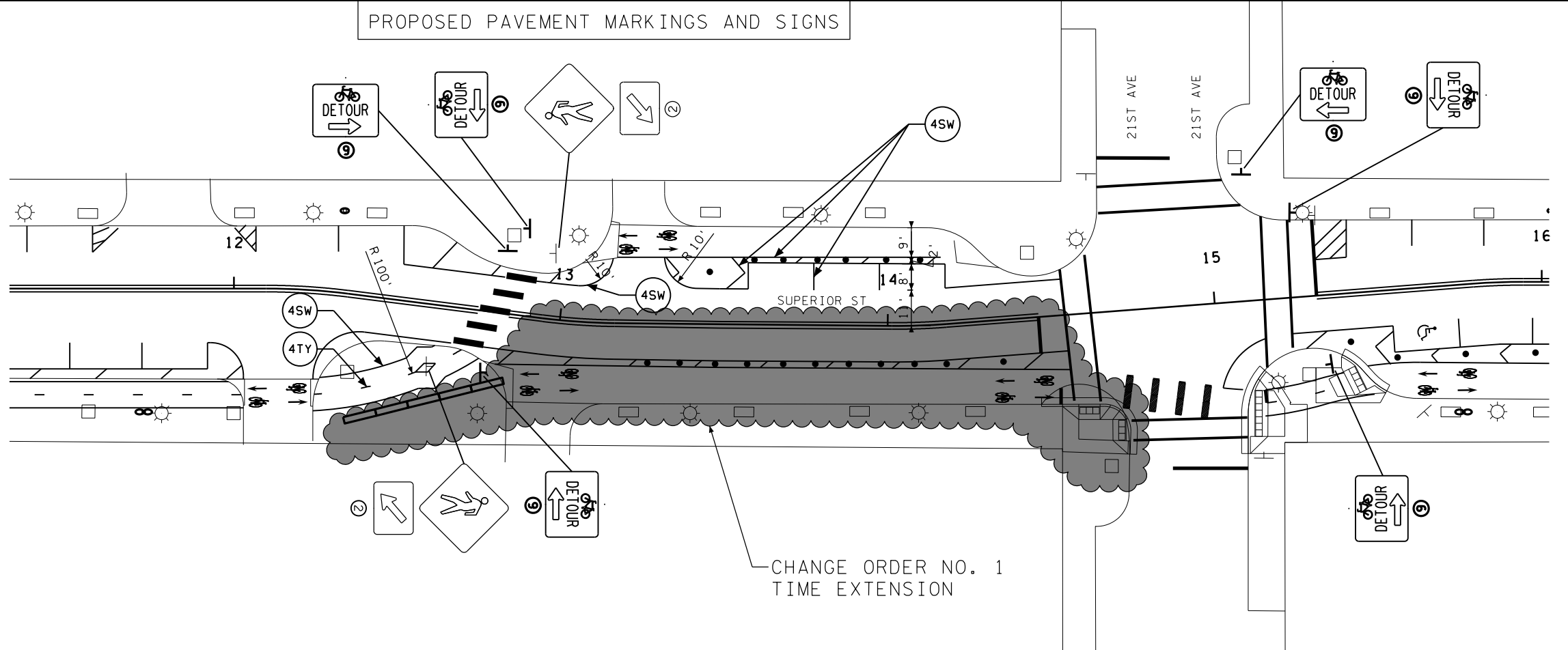
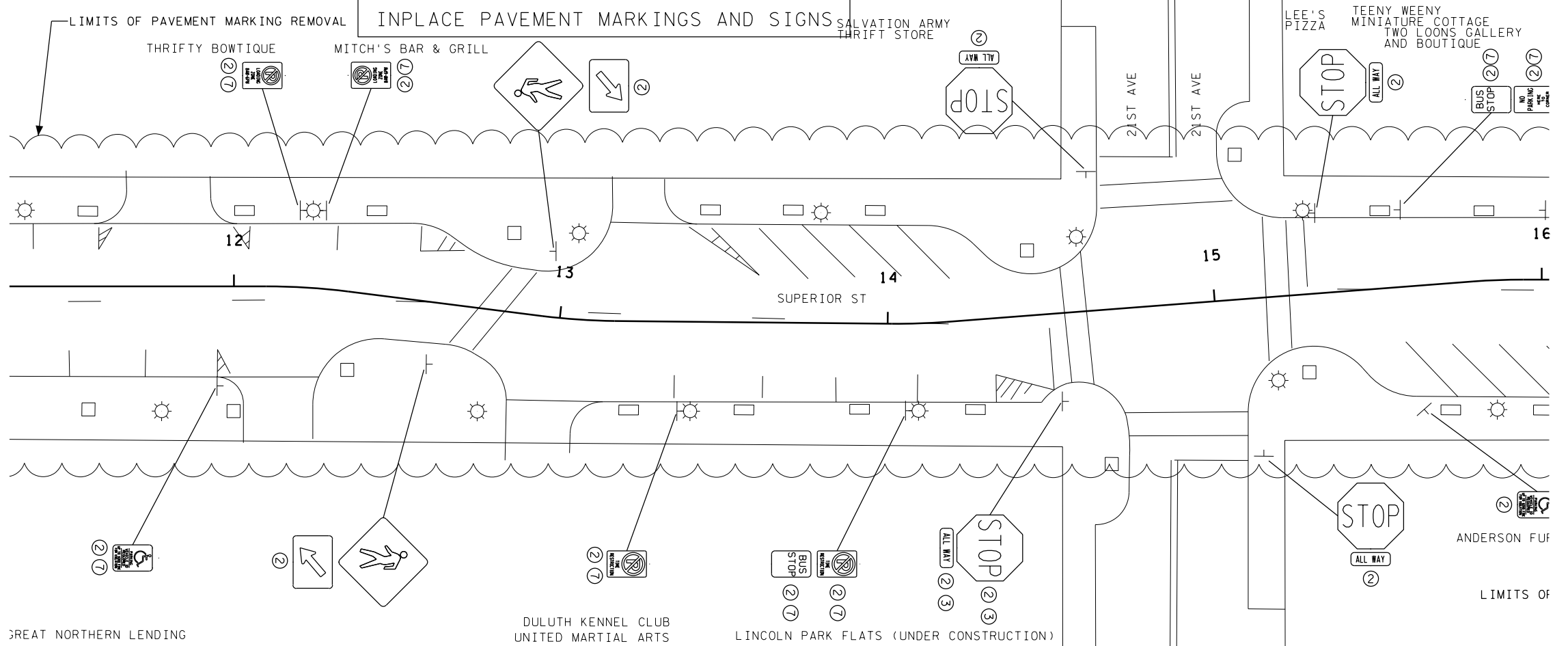
CITY PROJ. NO. 1596

SHEET NO. 19R OF 48 SHEETS

PLOT NAME: A0109\_PM-Development  
 PATH & FILENAME: \\msp-file01\A0000\A0109\_P-Duluth Cross City Trail\PRODUCTION\CADD\PLANS\A0109\_PM-Development.dgn

**GENERAL NOTES:**  
 ALL PARKING STALL AND GORE MARKINGS ARE 4" SOLID LINE WHITE MULTI-COMPONENT.  
 BUS STOP SIGN SALVAGE AND INSTALLATION BY DULUTH TRANSIT AUTHORITY.  
 PARKING SIGN SALVAGE AND INSTALLATION BY CITY OF DULUTH.

**SPECIFIC NOTES:**  
 ① F. & I. BY OTHERS  
 ② INPLACE  
 ③ SALVAGE BY OTHERS  
 ⑤ REMOVAL BY OTHERS  
 ⑥ INSTALLATION BY OTHERS  
 ⑦ SALVAGE BY OTHERS  
 ⑧ INSTALLATION BY OTHERS  
 (\* SEE GENERAL NOTES)  
 ⑨ F. & I. TEMPORARY SIGN ON WEIGHTED SKIDS



**DRAWN BY:** BNT  
**CHECKED BY:** CJB

**ENGINEER:**   
 CHRISTOPHER J. BOWER  
**LIC. NO.:** 52599  
**DATE:** 04/23/2021

**TOOLE DESIGN**  
 212 THIRD AVE NORTH, SUITE 352  
 MINNEAPOLIS, MN 55401  
 PHONE: 612.584.4094  
 FAX: 301.927.2800  
 www.tooledesign.com



**CROSS CITY TRAIL  
 RELOCATION**

**CITY PROJ. NO. 1596**

**PAVEMENT MARKING AND SIGN PLANS**  
**SHEET NO. 38R OF 41 SHEETS**